

Directions to Orchard Hotel

442 Orchard Road Singapore 238879

Situated along Singapore's busiest shopping street, Orchard Road, Orchard Hotel Singapore is a 8-9 minute walk from Orchard MRT station.

You can get directions or bus information [here](#) or copy the link below https://journey.smrt.com.sg/journey/station_info/orchard/map/

MRT (Subway)

Take the North-South Line (**Red**) to Orchard MRT Station (**NS22/TE14**). From the station, take **Exit 5** towards ION Orchard and walk towards the Wheelock Place/Scotts Road underpass. The hotel is approximately an 8-9 minute walk from the station.

Walking Directions



Image by Creative Commons

When exiting the station, look for **Exit 5**. Turn right after the station exit. When you see the sign board ION Orchard and Wheelock Place or DIOR, turn right and look out for the pillar signage that says "ION PATERSON LINK".



Turn left when you see Sephora and Victoria Secret. After a short walk, you will see "Wheelock Place", walk towards left until you see the overhead directional signage pointing towards "Shaw House".

Directions to Orchard Hotel

442 Orchard Road Singapore 238879

Walking Directions - Continues


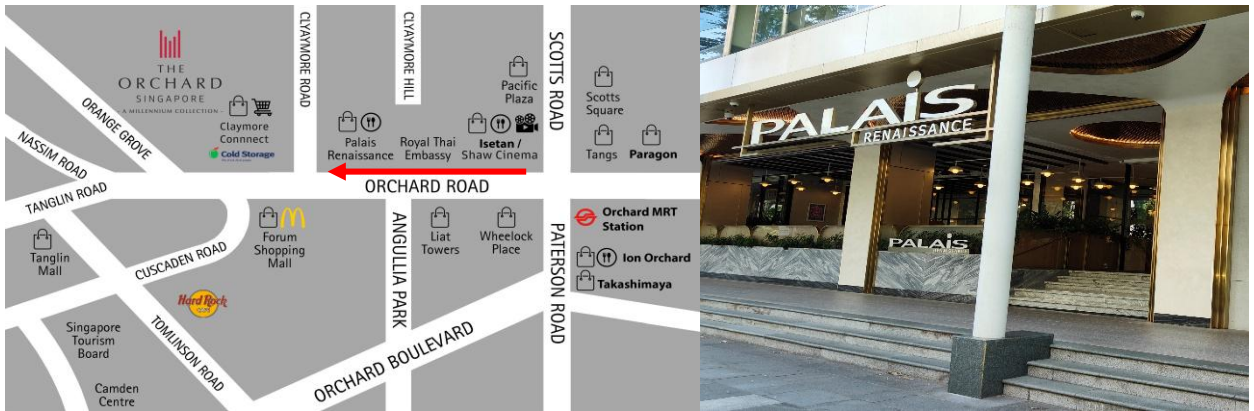


Image by Creative Commons

Follow the path until you reach a set of escalators. Take the escalators all the way up and continue walking towards left. You will see the escalators and signs for “Shaw Centre” and “Shaw House”. Go up the escalators to the ground level. You will find yourself in front of Shaw Centre (where Isetan is located). Turn left and walk along the side of the building.



Continue straight and you will see the Royal Thai Embassy and Palais Renaissance on your right. At the end of the path (Claymore Road), you will see “Delfi Orchard” and “Claymore Connect”.

Entrance via Claymore Connect to Orchard Hotel



Cross the road at Claymore Road towards Delfi Orchard then turn right towards Claymore Connect. Go up the flight of stairs/ escalators which has direct access to Orchard Hotel. Go up using the escalators to the mall’s Level 1 Mezzanine floor (look for the signage). You will see the entrance to Orchard Hotel.

Entrance via Main Entrance of Orchard Hotel



After you cross the road at Claymore Road, walk towards Delfi Orchard and continue walking straight. Turn right at the end of Delfi Orchard, follow the path until you see the main entrance of Orchard Hotel.

Directions to Orchard Hotel

442 Orchard Road Singapore 238879



Public Buses

You can take buses that stop at Delfi Orchard (09169) / Orchard Road, such as:

In front of **Delfi Orchard (09169)** – The bus stop is 2-3 minutes walk to Orchard hotel.

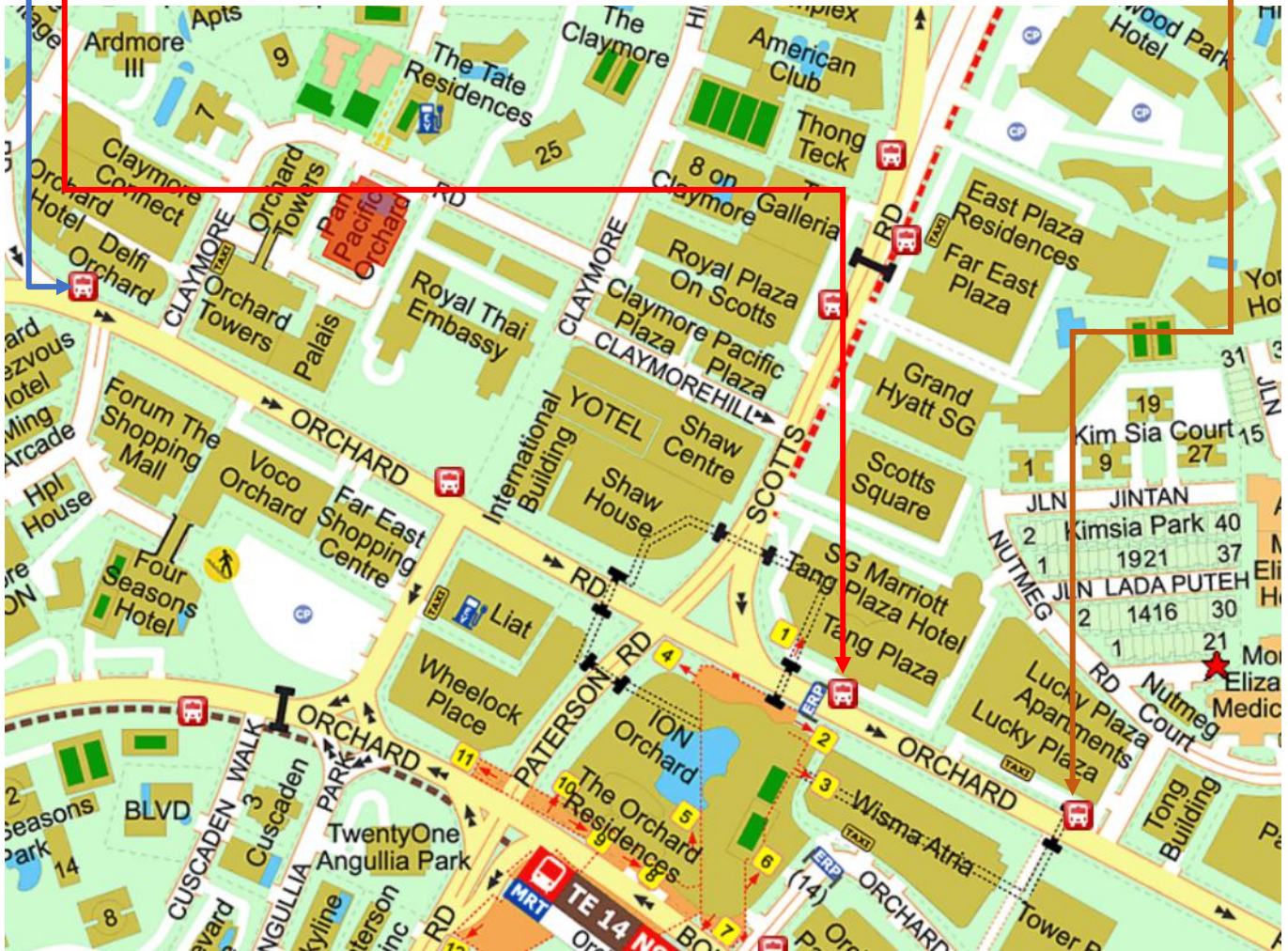
7, 36, 36B, 77, 105, 106, 111, 123, 132, 174, 174e, 502, 502A

In front of **Orchard Station/Tang Plaza (09047)** – The bus stop is 6-8 minutes walk to Orchard hotel.

124, 143, 167, 190, 190A, 518, 518A, 972, 972A, 972M

In front of **Orchard Station/Lucky Plaza (09048)** – The bus stop is 7-9 minutes walk to Orchard hotel.

14, 14e, 16, 16M, 65, 175, 680, 681, 682, 683



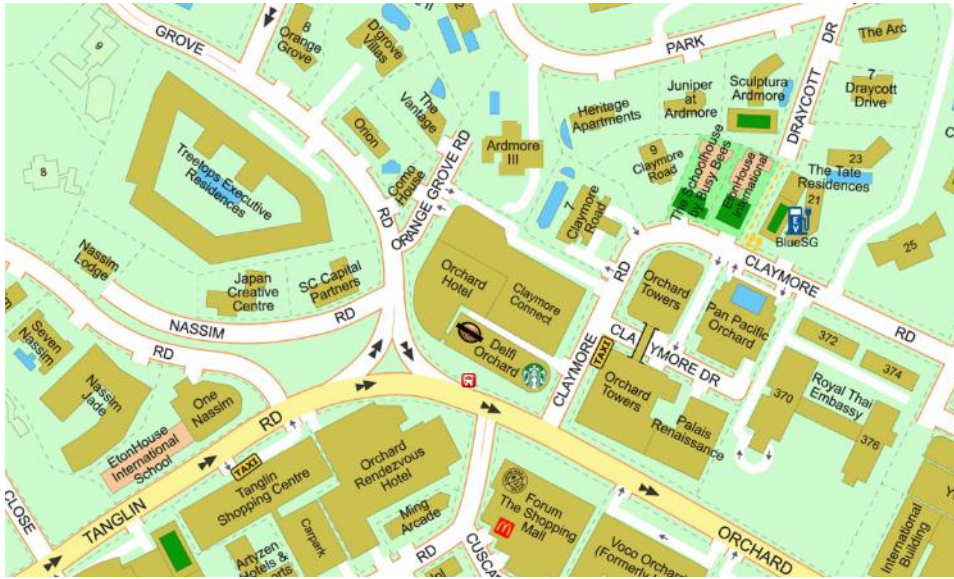
Directions to Orchard Hotel

442 Orchard Road Singapore 238879




Parking

There are 2 carpark entrances to Orchard Hotel. Please refer to the map below.



- Carpark via Claymore Road (after Claymore Connect)



- Carpark via Orange Grove Road then turn right at the junction



Carpark Entrance